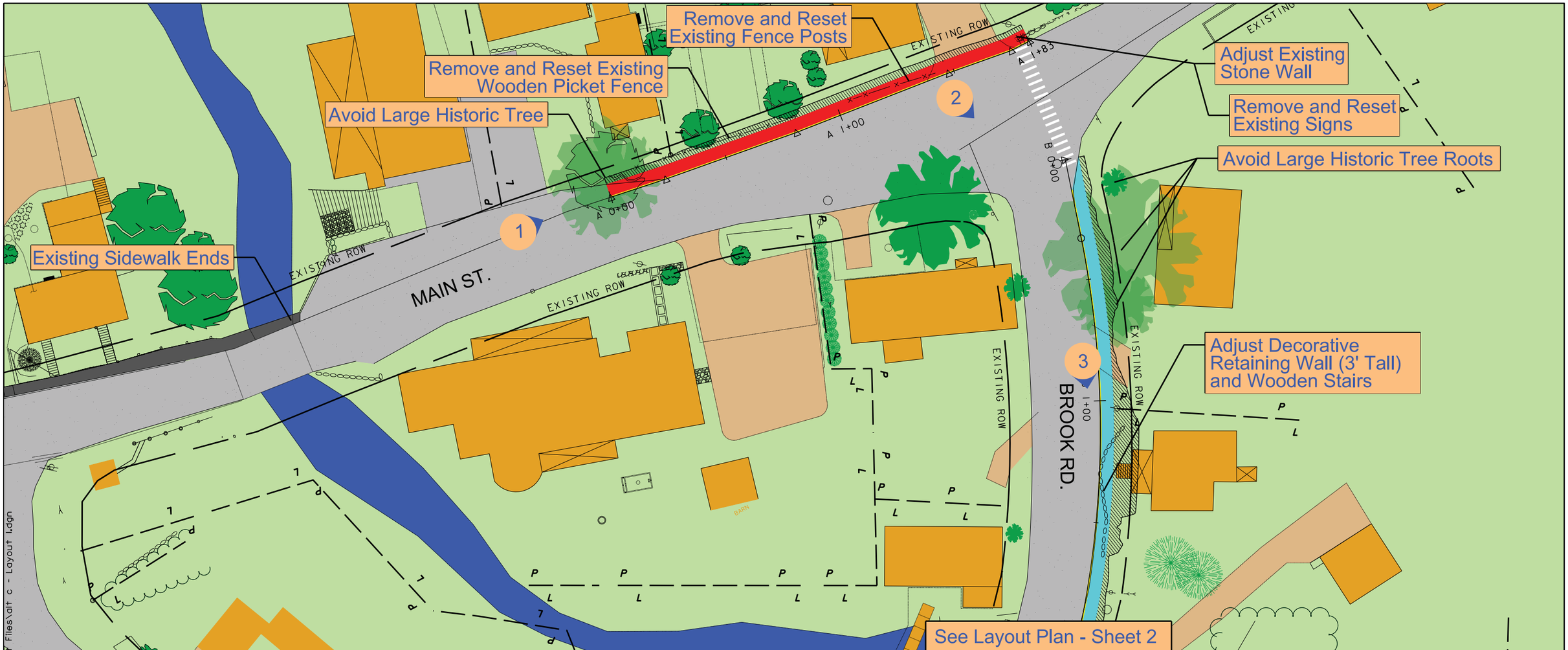

= DISTURBED GROUND

= SEGMENT A - CONCRETE SIDEWALK AND CURB

= SEGMENT B - CONCRETE SIDEWALK AND CURB

= PHOTO NUMBER

0 20 40
SCALE

1



2



3



Layout Plan - Sheet 1

10/17/2011 3:21:04 PM V:\1953\active\19531060\transportation\drawing\Plot Files\alt c - Layout 1.dgn

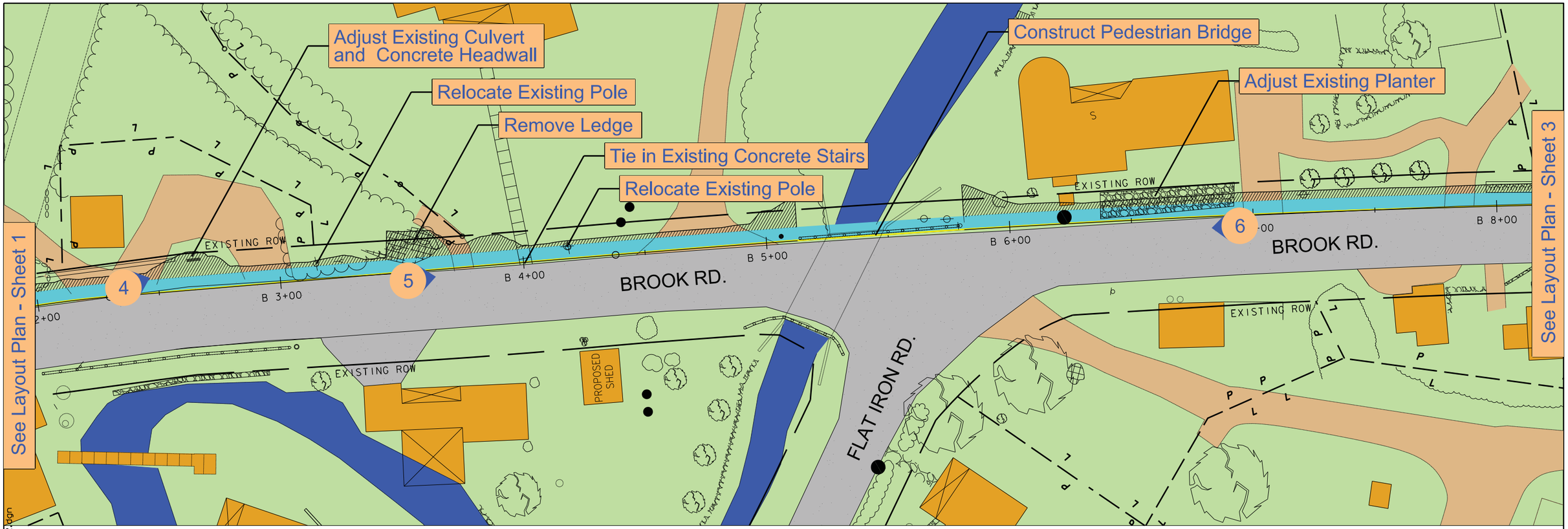



= DISTURBED GROUND

= SEGMENT B - CONCRETE SIDEWALK AND CURB

= PHOTO NUMBER

0 20 40
SCALE

4

5

6

Layout Plan - Sheet 2

10/17/2011 4:33:18 PM V:\1953\active\19530601\transportation\drawing\Plot Files\alt c - Layout 2.dgn

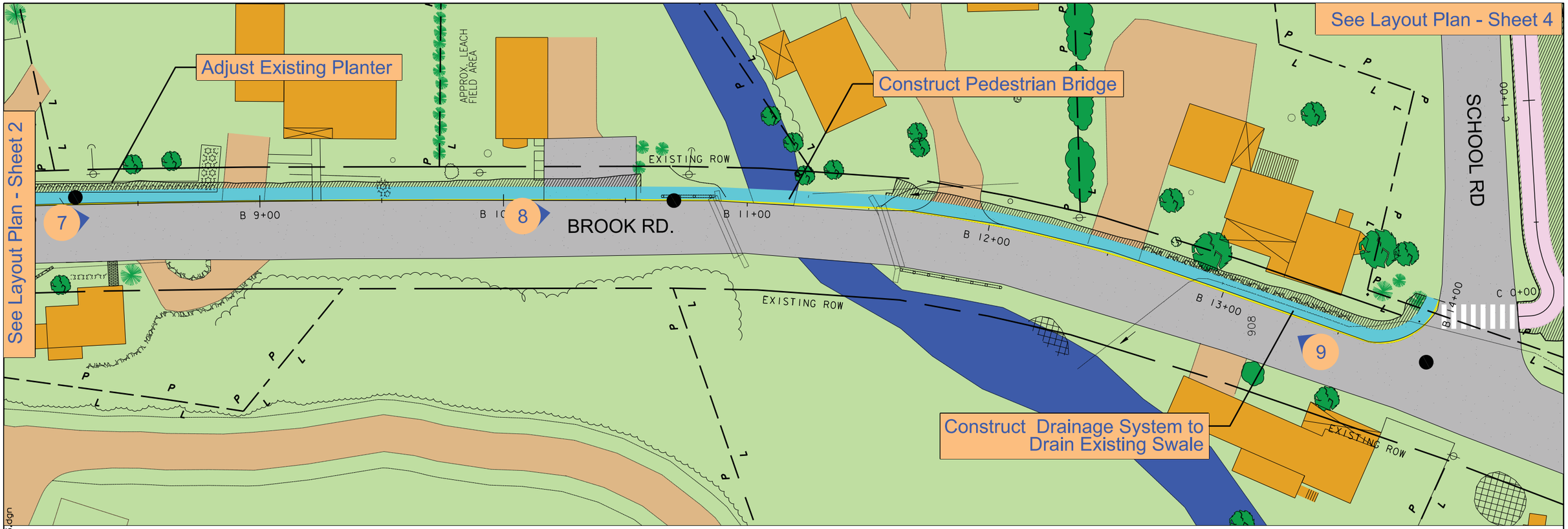

10/17/2011 4:33:29 PM V:\1953\active\195310601\transportation\drawing\Plot Files\alt c - Layout 3.dgn



= DISTURBED GROUND

= SEGMENT B - CONCRETE SIDEWALK AND CURB

= SEGMENT C - PAVED SHARED USE PATH WITH GRASS STRIP

= PHOTO NUMBER

0 20 40
SCALE

7

8

9

Layout Plan - Sheet 3

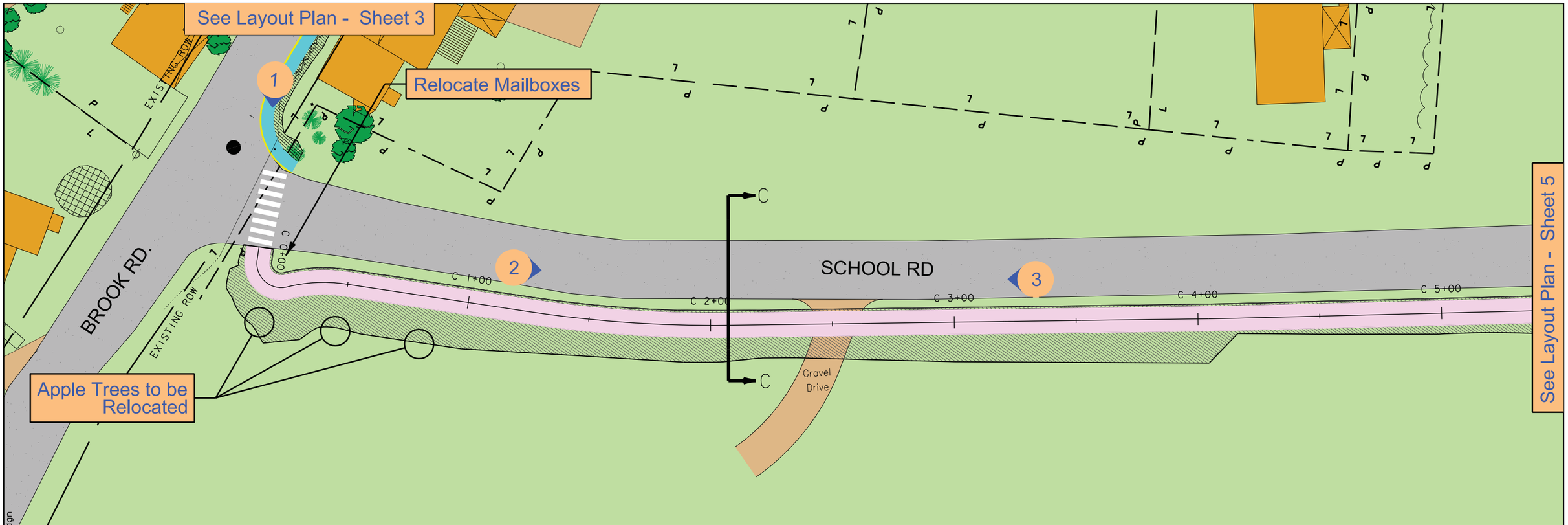

= DISTURBED GROUND

= SEGMENT C PAVED SHARED USE PATH

= SEGMENT B - CONCRETE SIDEWALK AND CURB

= PHOTO NUMBER

0 20 40
SCALE

1

2

3

Layout Plan - Sheet 4

10/17/2011 3:21:35 PM V:\1953\active\195310601\transportation\drawing\Plot Files\alt b - Layout 1.dgn

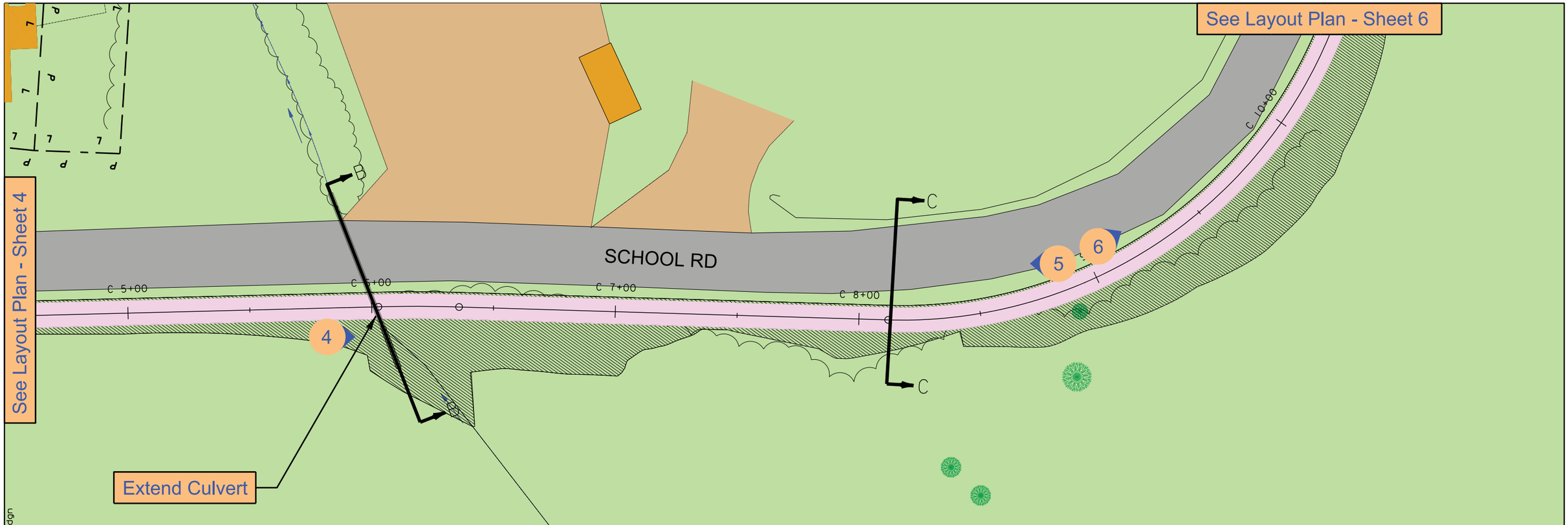

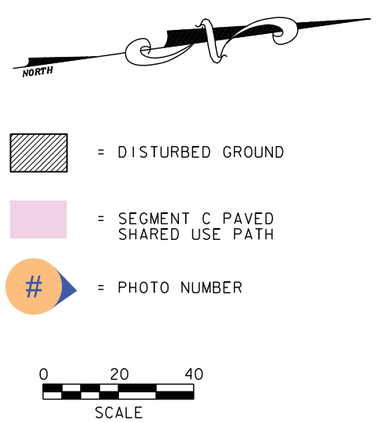

4

5

6

Layout Plan - Sheet 5

10/17/2011 3:21:44 PM V:\1953\active\19530601\transportation\drawing\Plot Files\alt b - Layout 2.dgn

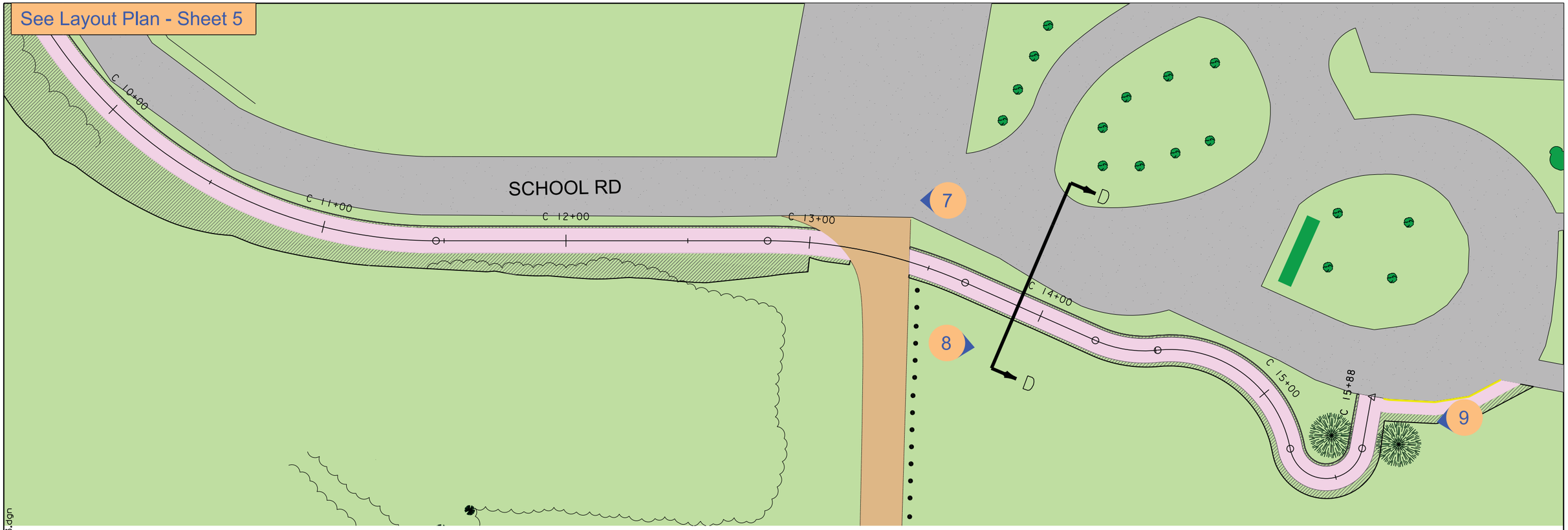

= DISTURBED GROUND

= SEGMENT C PAVED SHARED USE PATH

= SEGMENT C CONCRETE SIDEWALK AND CURB

= PHOTO NUMBER

0 20 40
SCALE

7

8

9

Alternative B - Sheet 6

10/17/2011 3:21:53 PM V:\1953\active\19530601\transportation\drawing\Plot Files\alt b - Layout 3.dgn